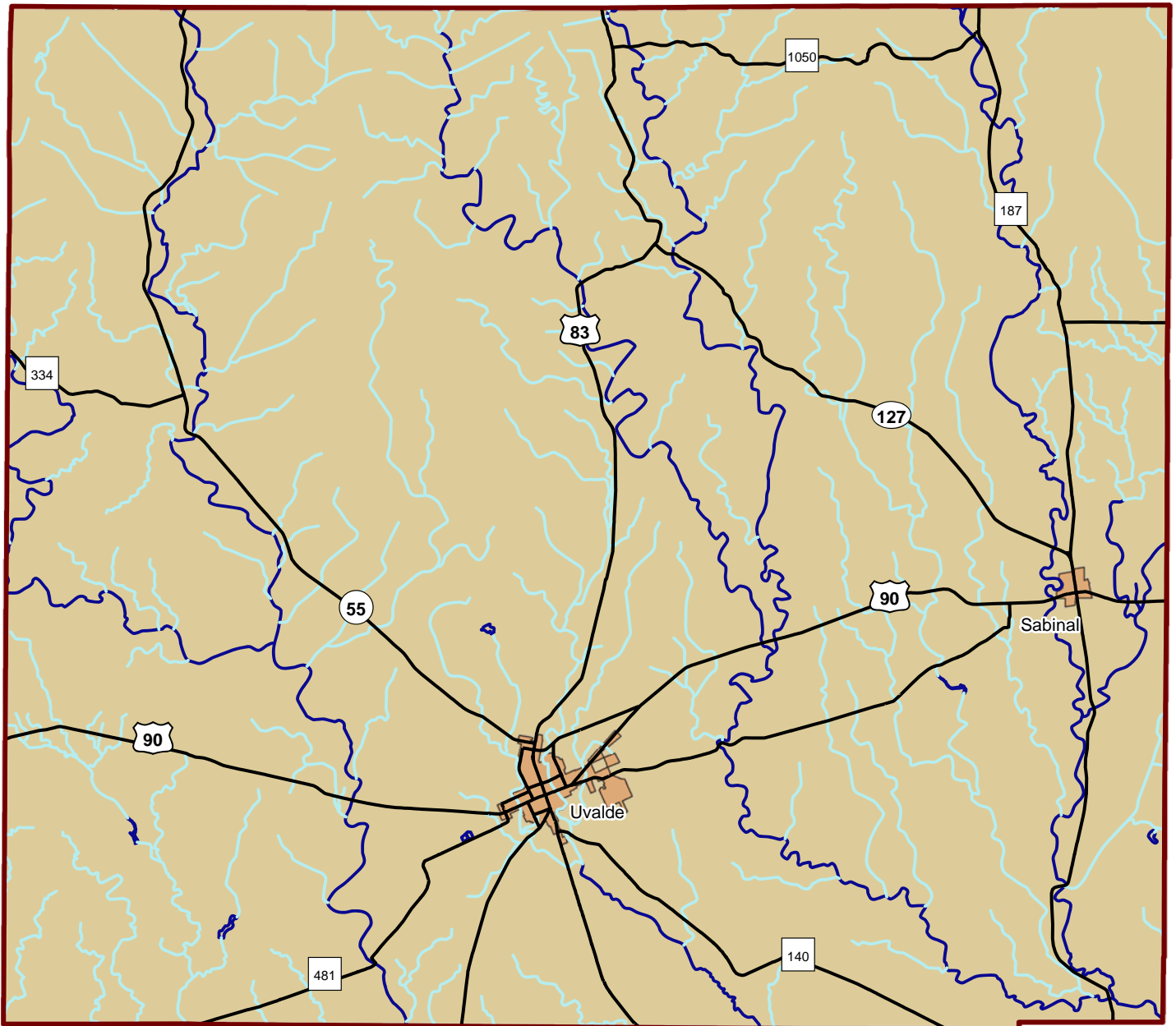


# Uvalde County Buffered Hydrography





Hydrography Type	Acres
Intermittent Stream	566,450
Other Hydrography Types:	
Major Stream	140,776
Stream Water Body	54,723
Water Body	7,328
Dam	147
Intermittent Lake	0
Major River	0
Total	202,974
<b>Uvalde County</b>	<b>9,998,985</b>

Project Team: PAKK  
 GEO 4427 Advanced GIS II - Spring 2009  
 April 27, 2009

1:363,661



 Intermittent Stream  
 Other Hydrography Types

"Other Hydrography Types" includes:  
 Stream Water Body, Major River,  
 Major Stream, Water Body, Dam