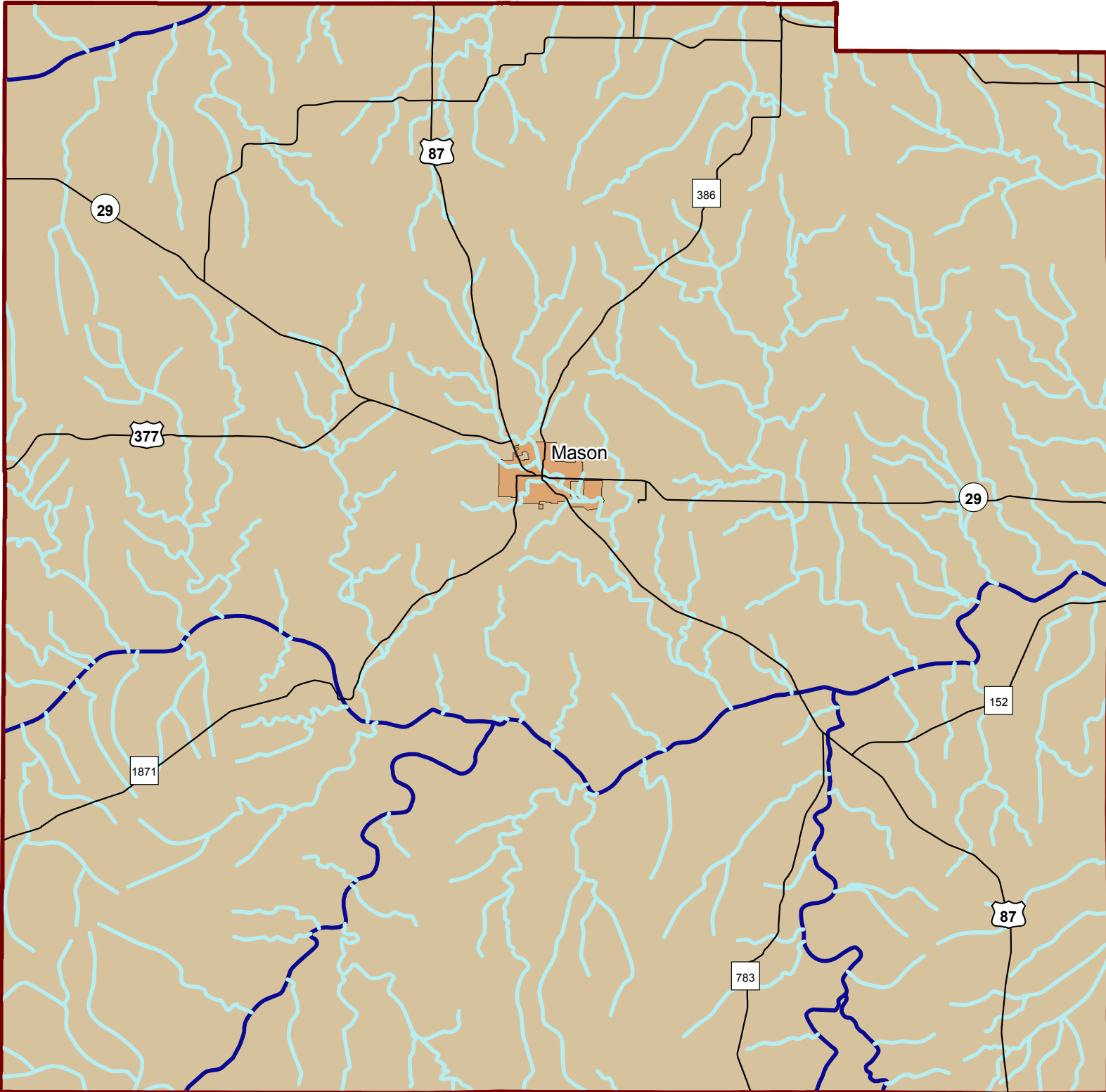


Mason County Buffered Hydrography





Hydrography Type	Acres
Intermittent Stream	540,130
Other Hydrography Types:	
Major Stream	32,762
Stream Water Body	27,319
Water Body	0
Dam	0
Intermittent Lake	0
Major River	0
Total	60,081
Mason County	5,970,617

Project Team: PAKK
 GEO 4427 Advanced GIS II - Spring 2009
 April 27, 2009

1:239,711



 Intermittent Hydrography
 Other Hydrography Types

"Other Hydrography Types" includes:
 Stream Water Body, Major River,
 Major Stream, Water Body, Dam