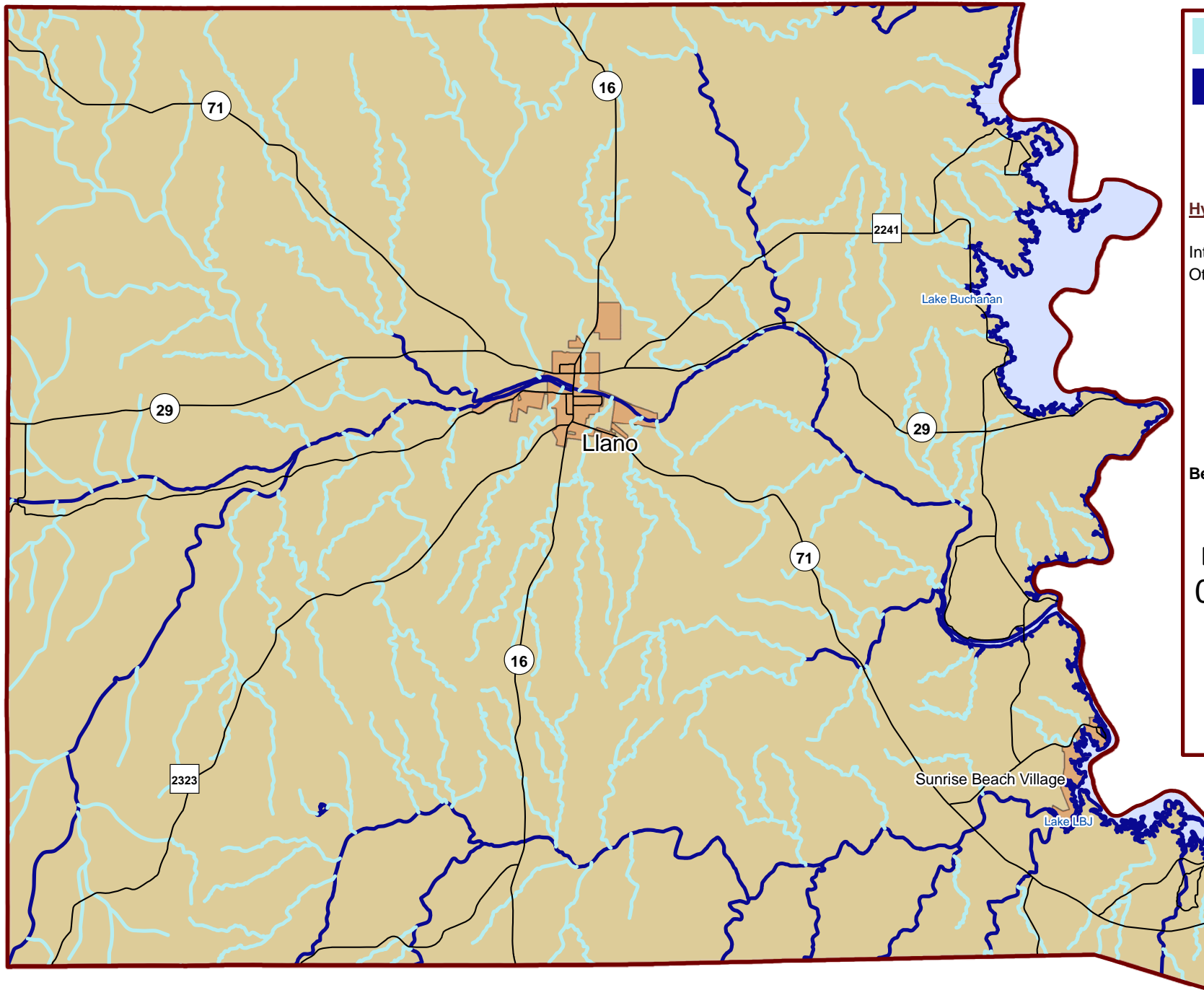




Llano County Buffered Hydrography




	Intermittent Hydrography
	Other Hydrography Types

"Other Hydrography Types" includes:
*Stream Water Body, Major River,
 Major Stream, Water Body, Dam*

<u>Hydrography Type</u>	<u>Acres</u>
Intermittent Stream	1,267,074
Other Hydrography Types	
Stream Water Body	89,083
Water Body	86,730
Major Stream	45,684
Dam	6,900
Intermittent Lake	0
Major River	0
Total	228,397
Bexar County	8,040,466

1:266,489



Miles

Project Team: PAKK
 GEO 4427 Spring 2009
 Advanced GIS II
 April 27, 2009