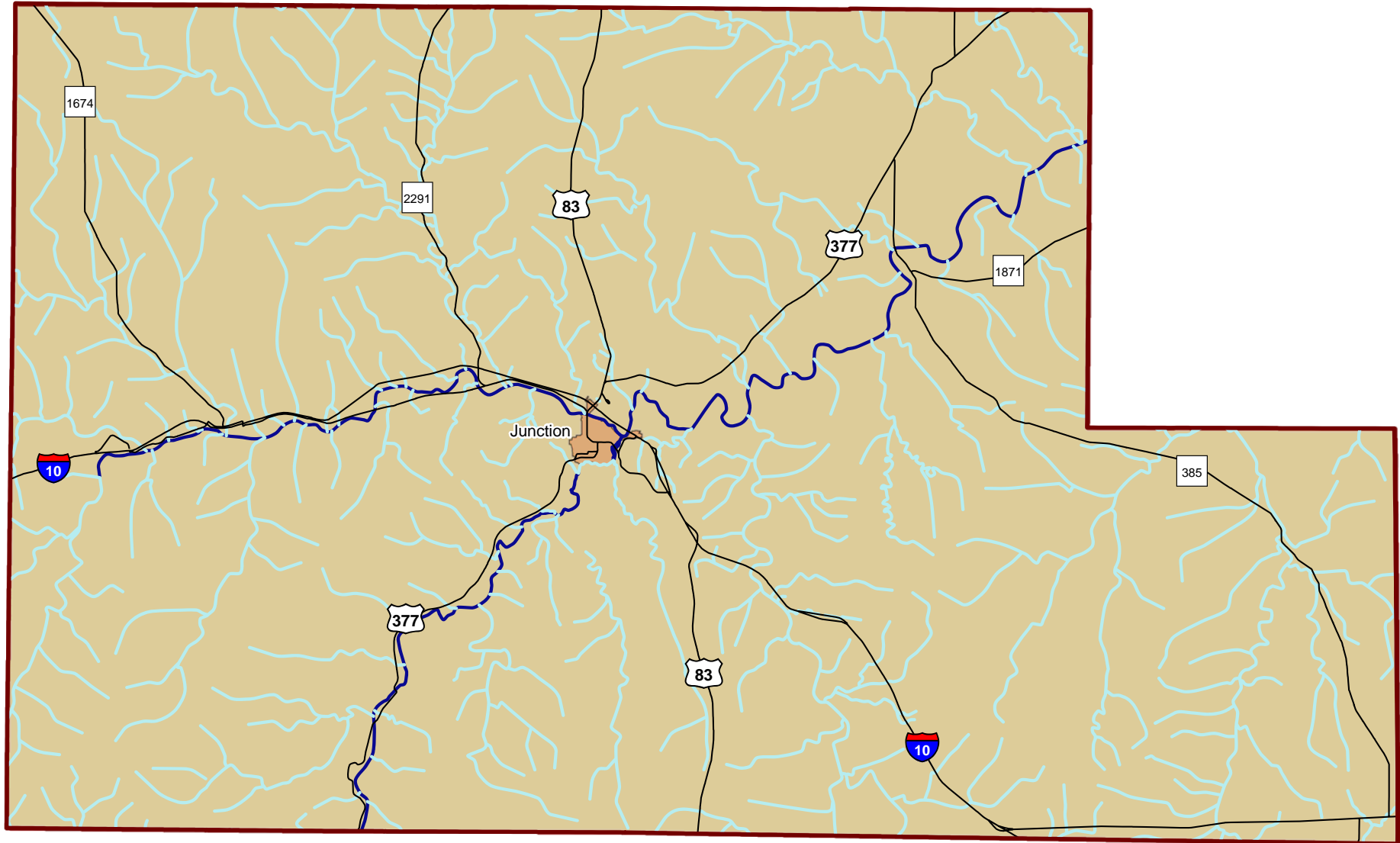


Kimble County Buffered Hydrography





Hydrography Type	Acres
Intermittent Stream	681,490
Other Hydrography Types:	
Major Stream	45,364
Stream Water Body	6,823
Water Body	913
Dam	0
Intermittent Lake	0
Major River	0
Total	53,100
Kimble County	7,994,578

Project Team: PAKK
 GEO 4427 Advanced GIS II - Spring 2009
 April 27, 2009

1:325,408

0 3 6 9 12
 Miles

 Intermittent Stream
 Other Hydrography Types

"Other Hydrography Types" includes:
 Stream Water Body, Major River,
 Major Stream, Water Body, Dam