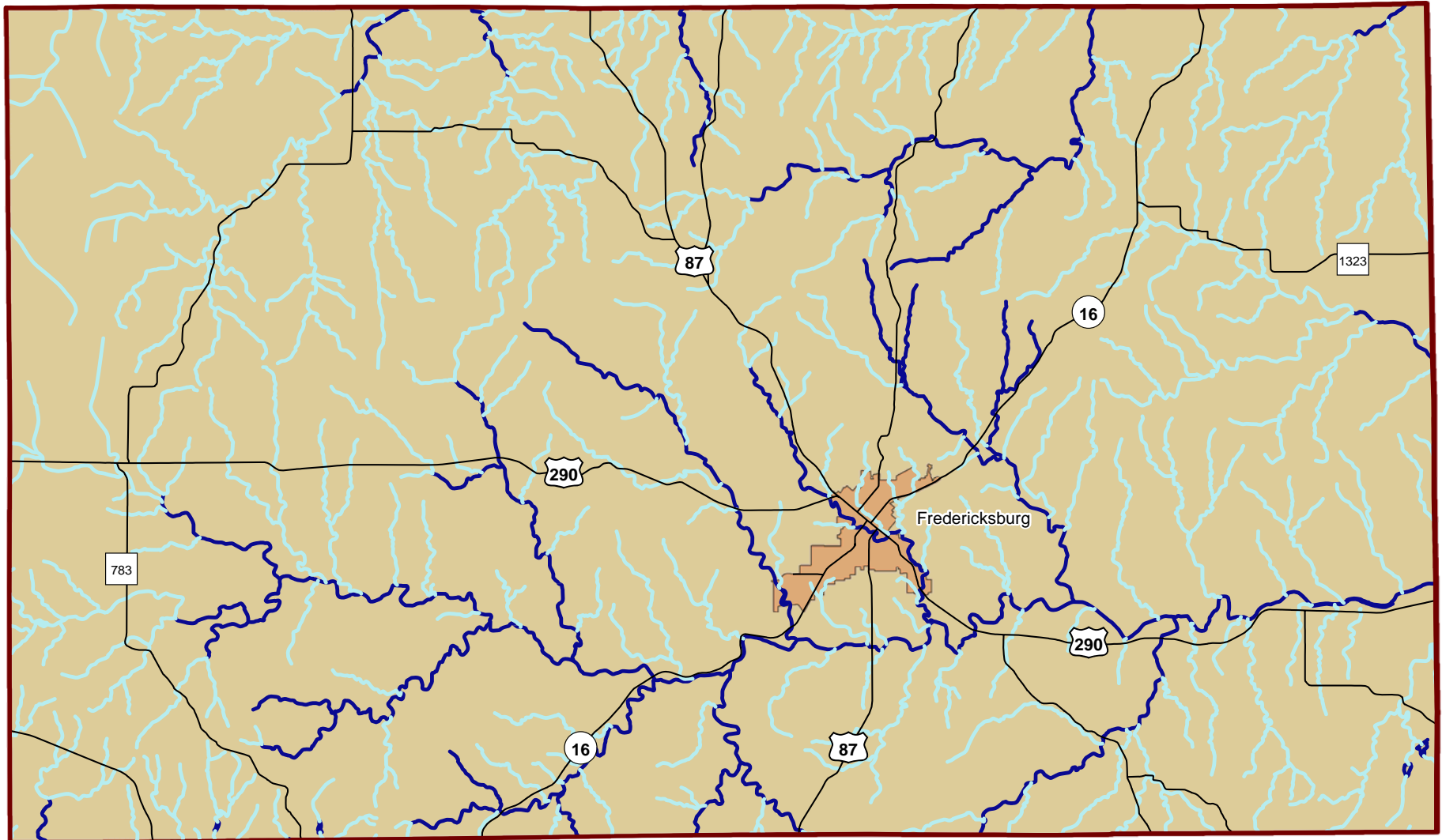


# Gillespie County Buffered Hydrography





Hydrography Type	Acres
Intermittent Stream	626,133
Other Hydrography Types:	
Stream Water Body	159,905
Major Stream	9,092
Water Body	3,035
Dam	689
Intermittent Lake	0
Major River	0
Total	172,721
<b>Gillespie County</b>	<b>6,787,861</b>

Project Team: PAKK  
 GEO 4427 Advanced GIS II - Spring 2009  
 April 27, 2009

1:288,269



 Intermittent Hydrography  
 Other Hydrography Types

"Other Hydrography Types" includes:  
 Stream Water Body, Major River,  
 Major Stream, Water Body, Dam