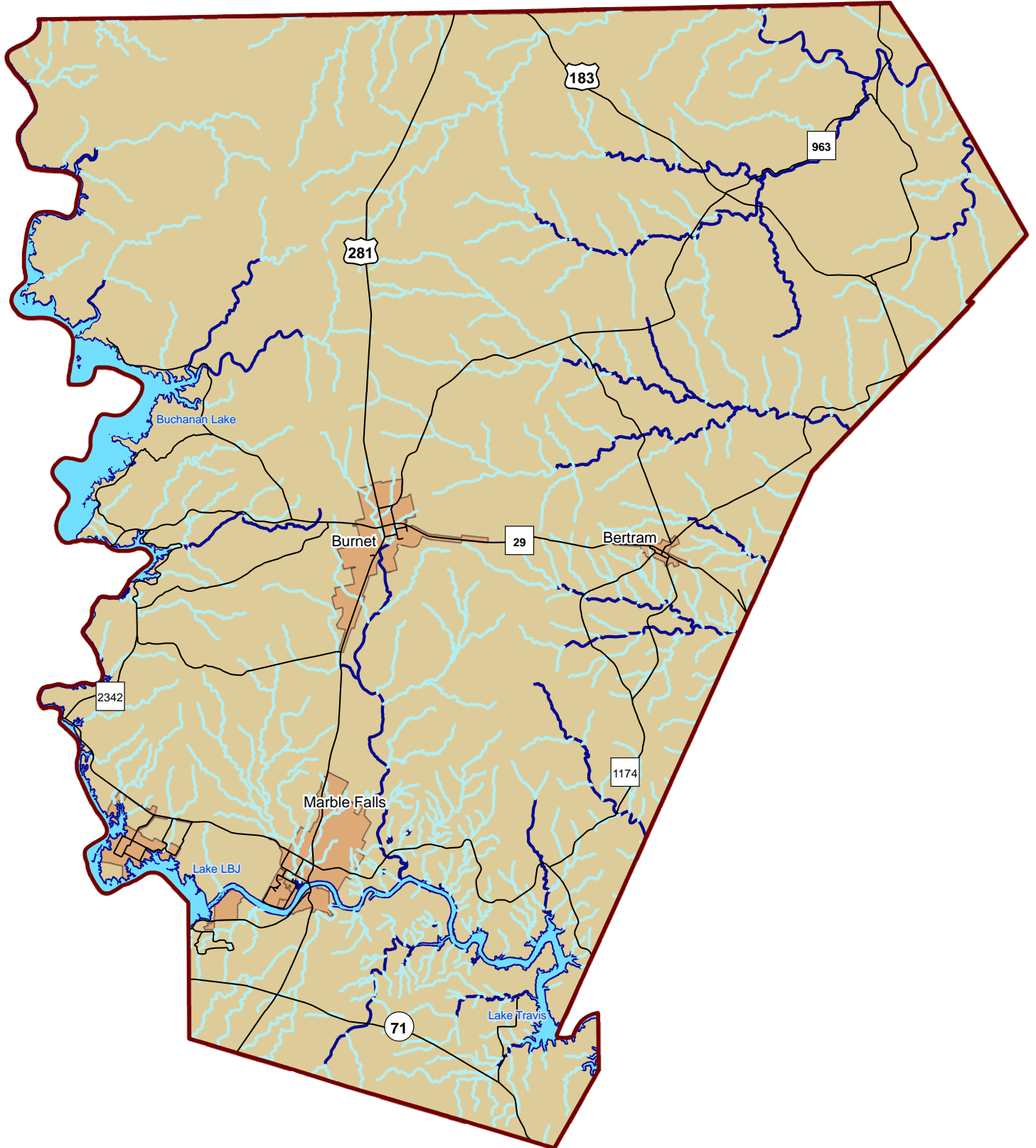


Burnet County Buffered Hydrography





Hydrography Type	Acres
Intermittent Stream	619,879
Other Hydrography Types:	
Water Body	122,142
Stream Water Body	118,786
Major Stream	8,611
Dam	2,013
Major River	1,304
Intermittent Lake	0
Total	252,856
Burnet County	6,526,667

Project Team: PAKK
 GEO 4427 Advanced GIS II - Spring 2009
 April 27, 2009

1:318,191



 Intermittent Stream

 Other Hydrography Types

"Other Hydrography Types" includes
 Stream Water Body, Major River,
 Major Stream, Water Body, Dam