



















**Legend**

-  ETJ2006\_07
-  CityLimit2006\_07

**Centerline**

**CLASS**

-  Arterial
-  CR
-  Caldwell
-  FM
-  Highway
-  Interstate
-  Major
-  Minor
-  Private
-  TxSt
-  Major\_Creeks
-  GISMGR\_River
-  In Floodway
-  In 100-Year Floodplain
-  In 500-year flood plain
-  CityLimit2006\_07

