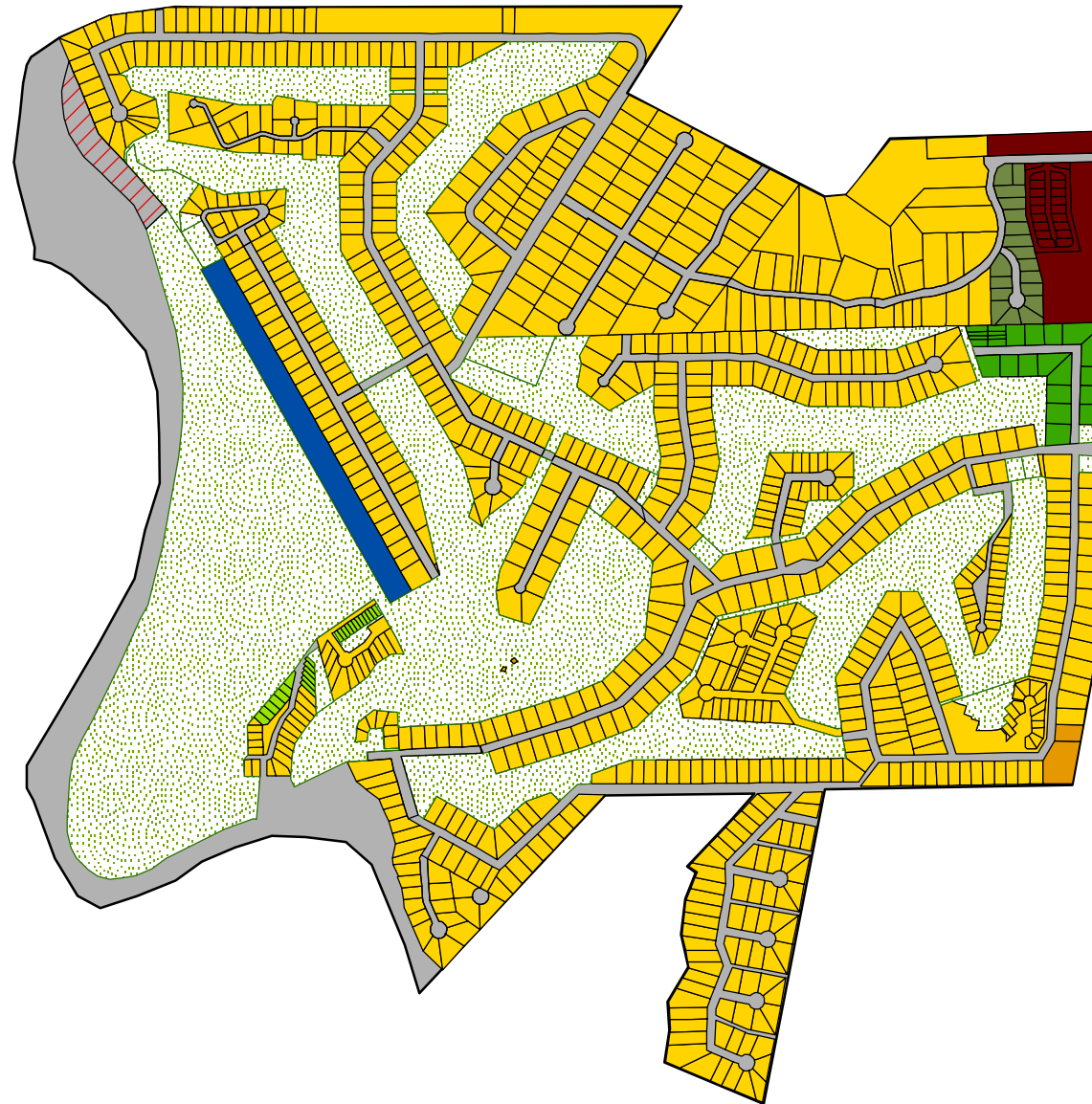













Zoning Regulations



Legend

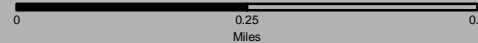
Individual_Parcel

Zone

-  Parcels
-  A - Airport District
-  C1 - Neighborhood Commercial District
-  OA - Open Agriculture District
-  P - Recreation District
-  R1 - One Family Residential District
-  R2 - Two Family Residential District
-  R4 - Four Family Residential District
-  RC - One Family Condo/Townhouse District
-  U - Utility District
-  City_Limits

City of Woodcreek
41 Champion Circle
Woodcreek, TX 78676

2



Lambert Conformal Conic Projection
Texas State Plane Coordinate System
South Central Zone, NAD 1983